

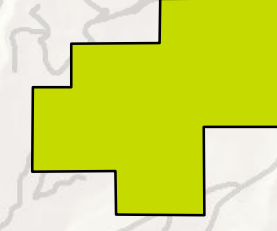
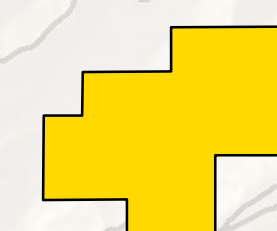
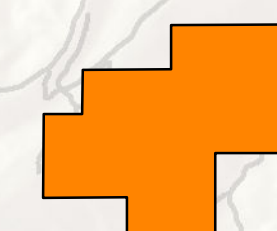
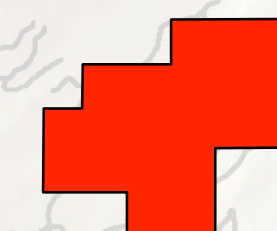

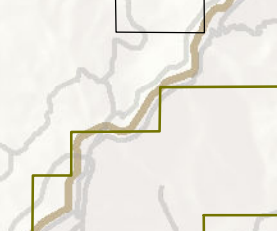



Housing Density of CASF Fundable Blocks

Typical Speeds where reported,
Max speed used otherwise

-  0 - 3 per mi²
-  3 - 8
-  8 - 15
-  15 - 50
-  50 - 100
-  100 +

-  Blank Left
-  Unpopulated or Served
-  County Borders

1 inch = 7,040 feet or 1 1/3 miles

Map prepared on 10/17/2014 by Travis Freed; SIG
 Map represents best available Round 9 data downloaded
 from CPUC and Connect Nevada on 7/1/2014
 Coordinate System: GCS UTM Zone 10
 Projection: Transverse Mercator
 Datum: NAD 83

