
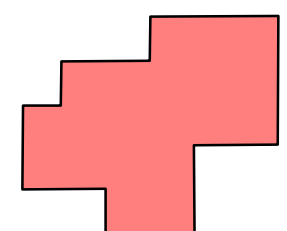


CASF Fundable Blocks; CPUC Round 9 Data

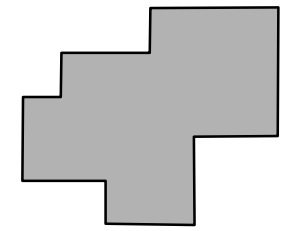
Typical Speeds where reported,
Max speed used otherwise



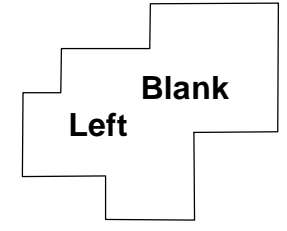
Unserved




Underserved



Served



Unpopulated



County Borders

1 inch = 3,168 feet or 0.6 miles

Map prepared on 10/17/2014 by Travis Freed; SIG
Map represents best available data downloaded
from CPUC and Connect Nevada on 7/1/2014

Projection: USA_Contiguous_Albers_Equal_Area_Conic
Datum: NAD 83

