





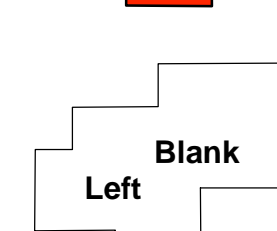
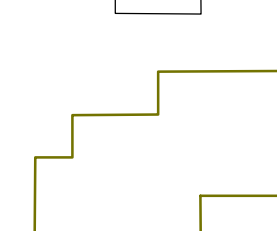


**Housing Density of  
CASF Fundable Blocks**

Typical Speeds where reported,  
Max speed used otherwise

-  0 - 3 per mi<sup>2</sup>
-  3 - 8
-  8 - 15
-  15 - 50
-  50 - 100
-  100 +
-  Unpopulated or Served
-  County Borders

1 inch = 3,168 feet or 0.6 miles

Map prepared on 10/17/2014 by Travis Freed; SIG  
Map represents best available Round 9 data downloaded  
from CPUC and Connect Nevada on 7/1/2014

Projection: USA\_Contiguous\_Albers\_Equal\_Area\_Conic  
Datum: NAD 83

