

CCBC has concerns about process

Reserves the right to oppose anything we believe detrimental to deployment of modern broadband infrastructure

- **Insure that incumbents are not merely given an additional opportunity to pre-empt or disrupt independent projects.**
- **Written confirmation of what the process will be.**
- **Confidence that CPUC chain of command backs the written process.**

Eligible for CASF subsidy

Right to
challenge

CASF eligibility hierarchy

1. Incumbent with CPCN
2. Competitive with CPCN
3. Incumbent without CPCN
4. Competitive without CPCN
5. Local agency

Right of first
refusal

- 3 Unregulated incumbent
- 4 Unregulated competitive

No other
alternative

- 5 Local agency

- 1 Regulated incumbent
- 2 Regulated competitive

CASF eligibility

- Under or unserved area
- Eligible applicant

Project impact

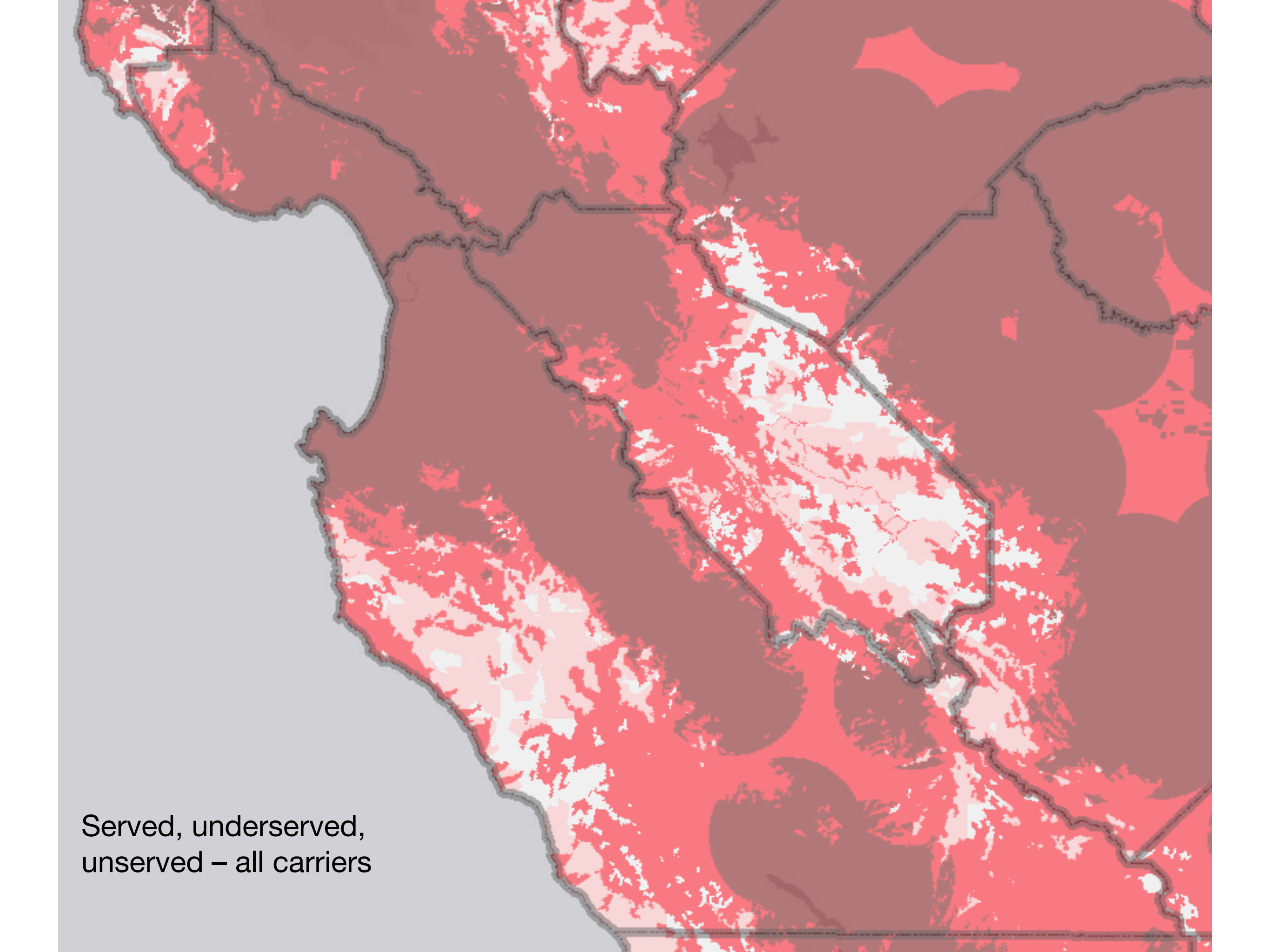
- Number of households
- Average income
- Business needs
- Anchor institutions

Feasibility

- Credible applicant
- Population density
- Average income
- Available resources

CCBC draft framework

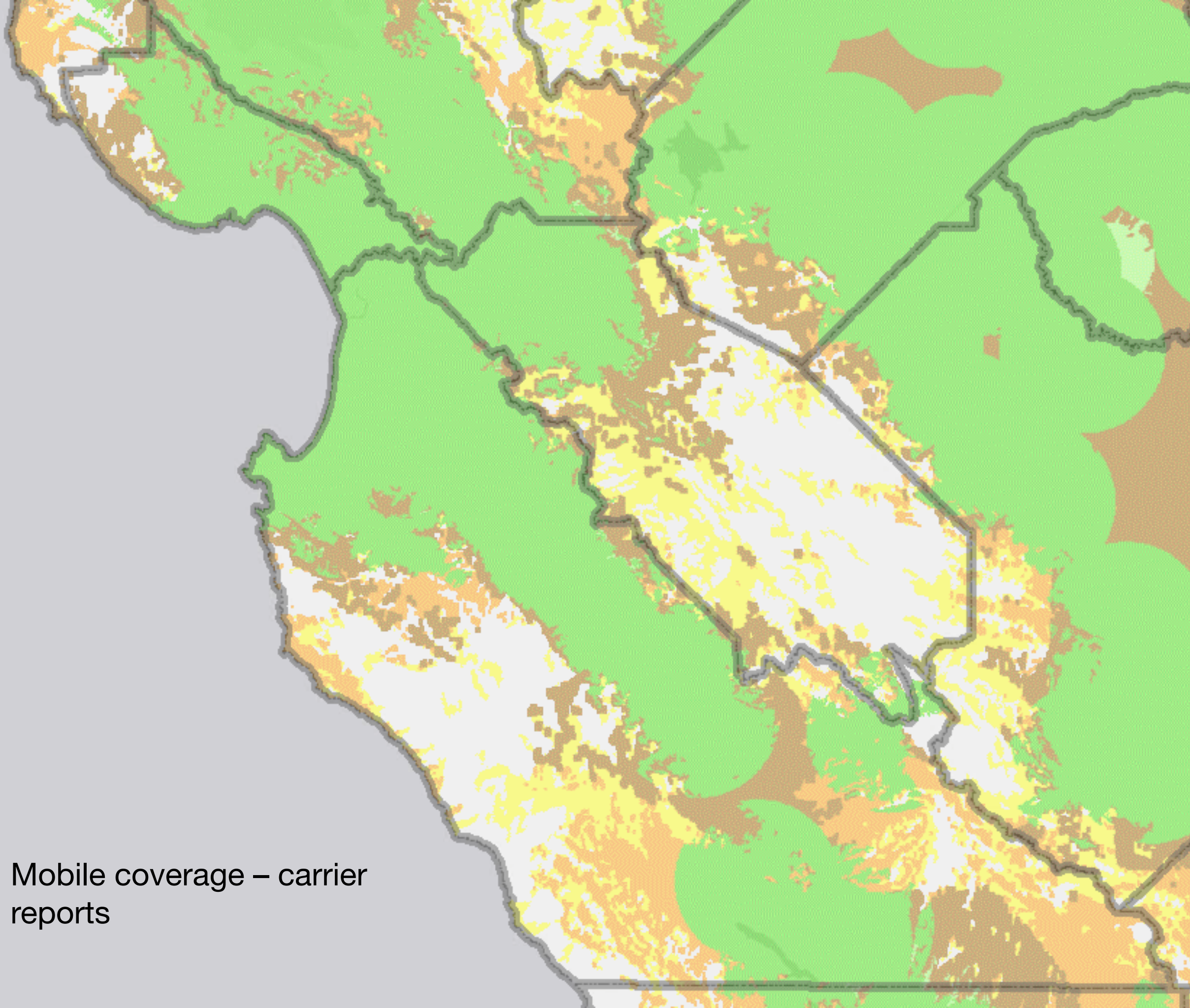
Goal is immediate CASF funding
for most impactful projects



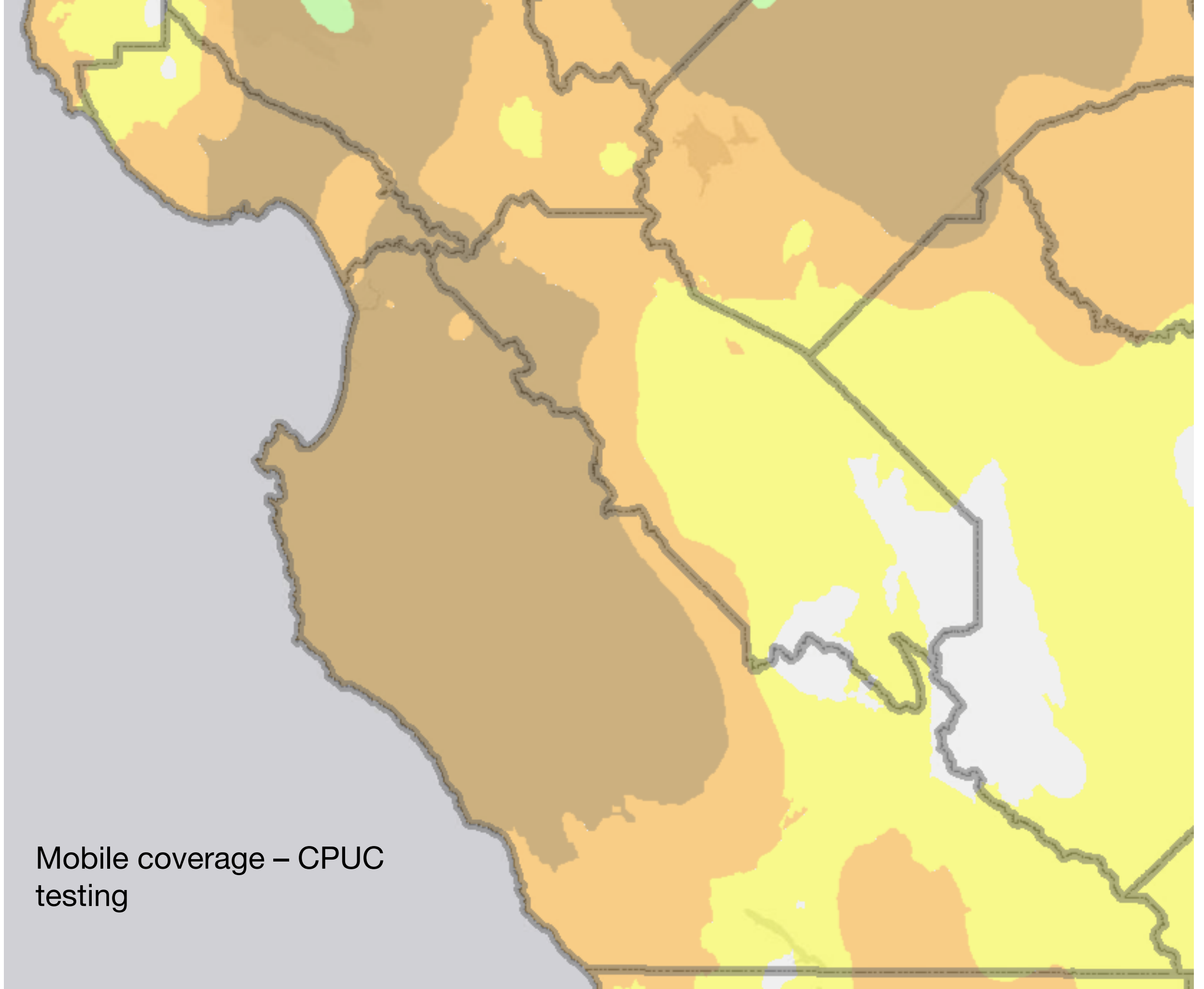
A map of Mexico with a red overlay indicating service status. The red overlay is composed of numerous small, irregular shapes, likely representing individual service areas or routes. The red overlay is concentrated in the central and southern parts of the country, with some smaller patches in the north. The background of the map is a light gray color. The text 'Served, underserved, unserved – all carriers' is located in the bottom left corner of the map.

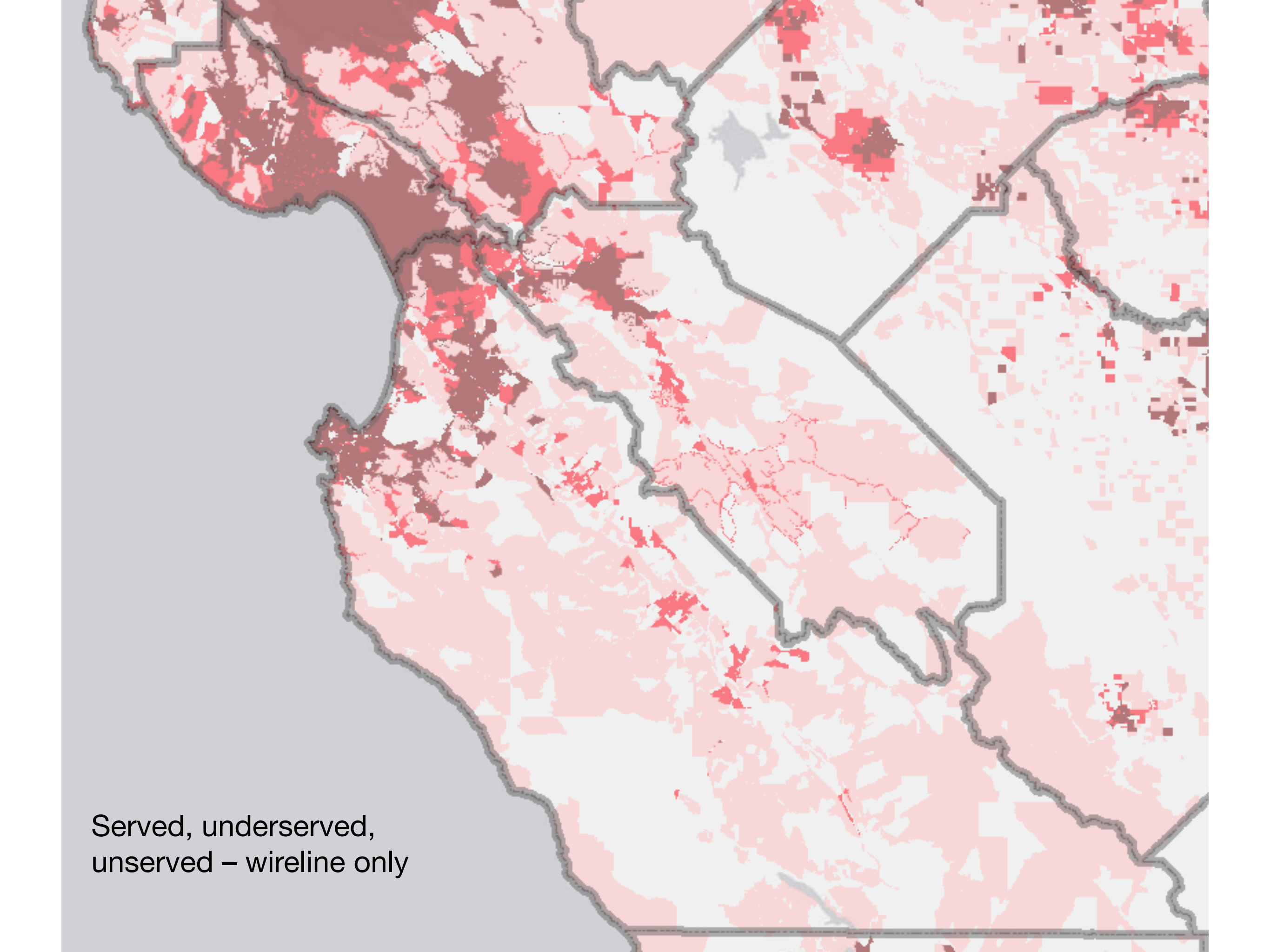
Served, underserved,
unserved – all carriers

Mobile coverage – carrier
reports



Mobile coverage – CPUC
testing





A map of Texas with county boundaries outlined in grey. The map is color-coded to show service status: dark red for 'Served', medium red for 'underserved', and light red for 'unserved'. The 'unserved' areas are the most extensive, covering large portions of the western, central, and eastern parts of the state. 'Served' and 'underserved' areas are more concentrated in the northern and central regions, particularly around major urban centers like Dallas, Houston, and San Antonio. The Gulf of Mexico is visible to the south and west of the state.

Served, underserved,
unserved – wireline only

Map analysis

- Eligibility and demographic information
- Pre-application analysis

Service providers

- Data available to all on a neutral basis
- Commitments count more than interest
- Downstream preference to commitments

CCBC, public and interested party review

- Via Civinomics.com platform

Expert group review

- Technical & economic development
- Will seek consensus

Process

Done by end of February