

“A Connected Central Coast”
CASF Consortia Grant Project
Update

12 April 2012

- Introductions
- Central Coast project overview
- CPUC mapping project
- Questions and discussion
- Lunch

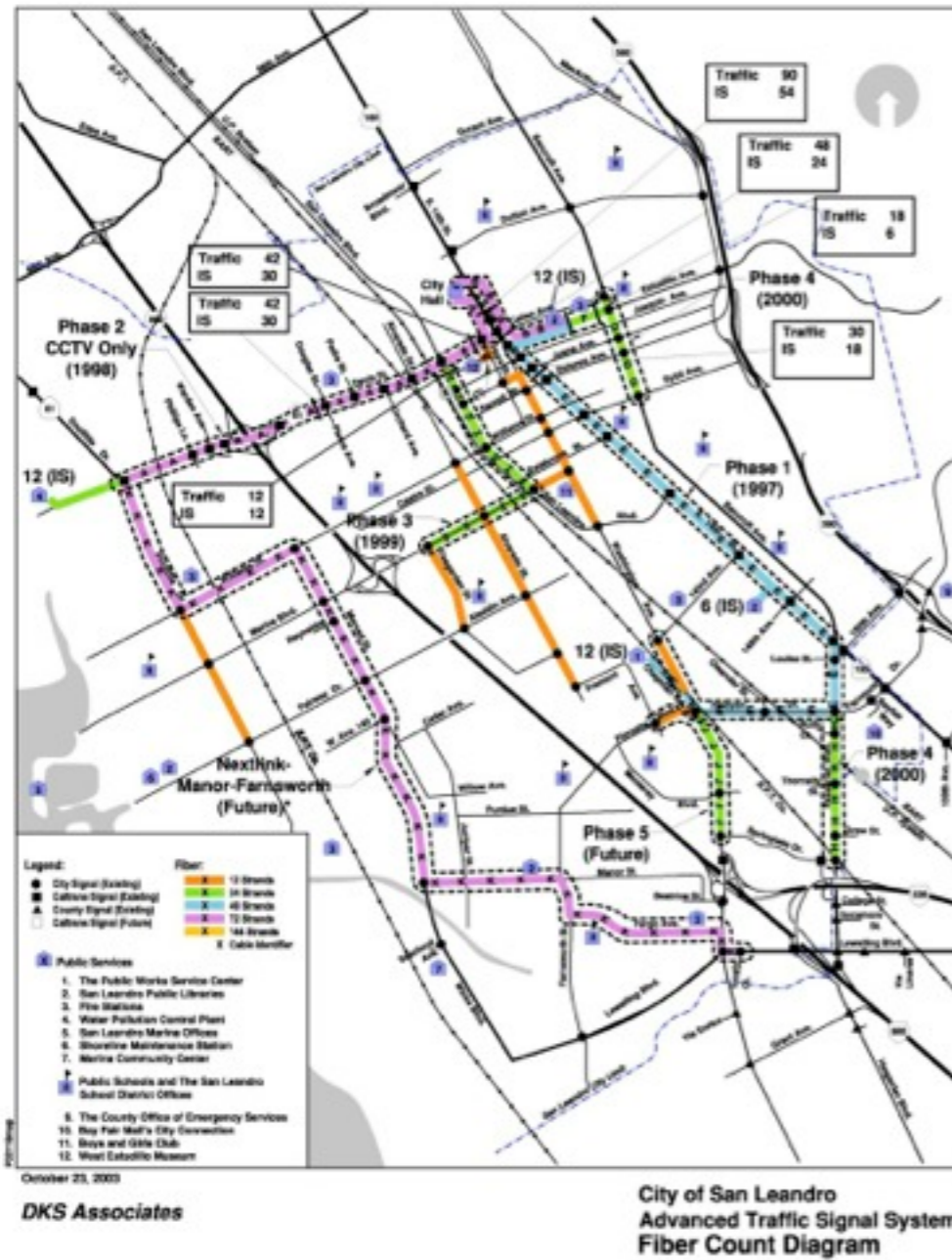
Agenda

One hour

- **Primary project: more and better infrastructure**
 - Budget
 - Project plan
- **Deliverables**
 - Maps & database of broadband assets
 - Deployment-friendly model policy bank
 - Framework for carrier incentives
 - Infrastructure & economic development resources
 - Includes specific, neutral support for CASF applications
- **Adoption programs round out project**

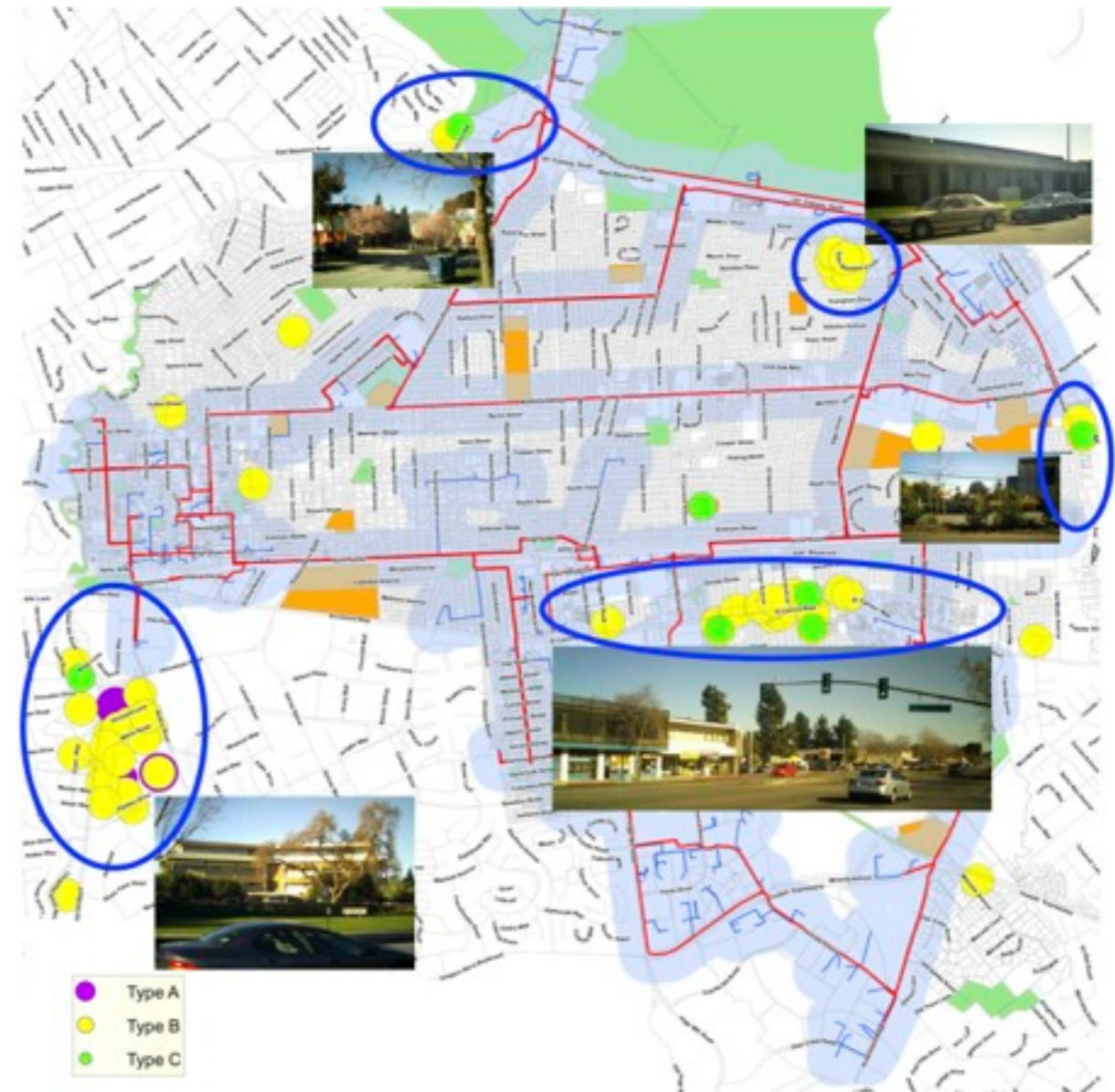
Create common tools

Applicable to policies, priorities,
programs of individual agencies



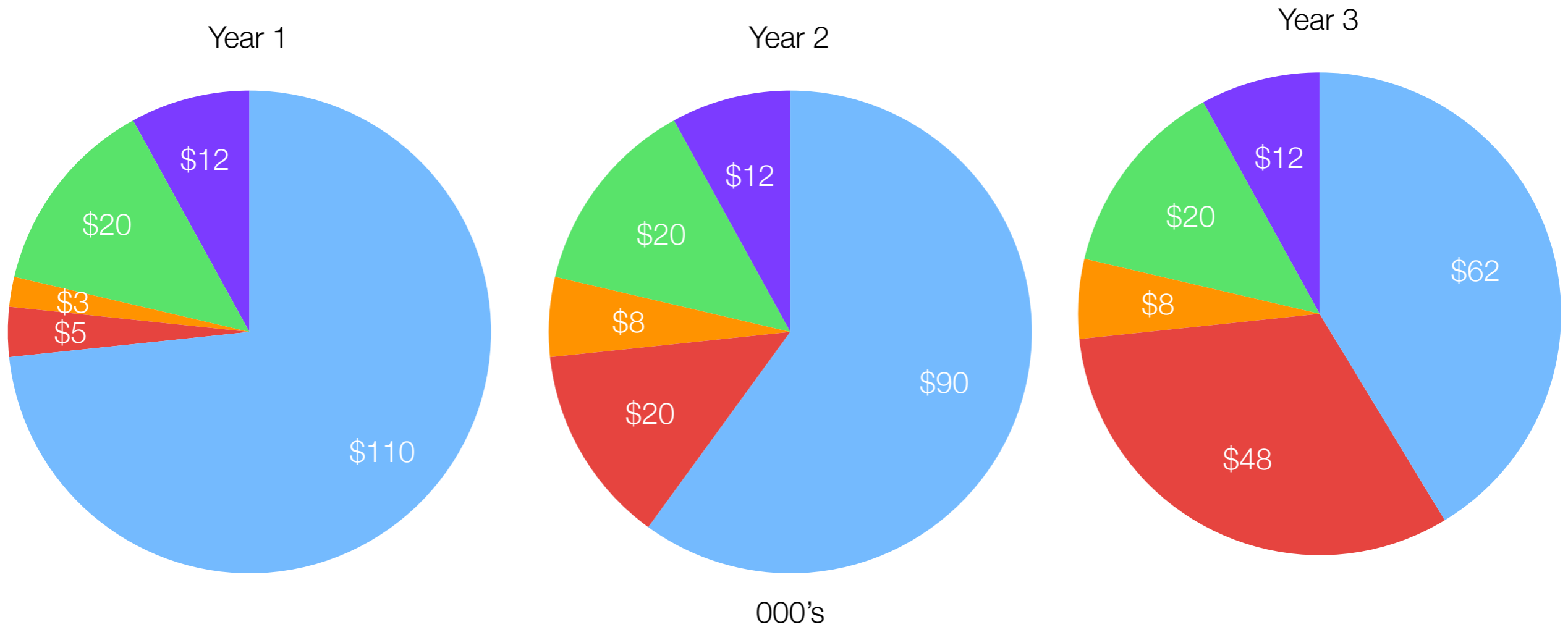
Lit San Leandro

City of Palo Alto fiber

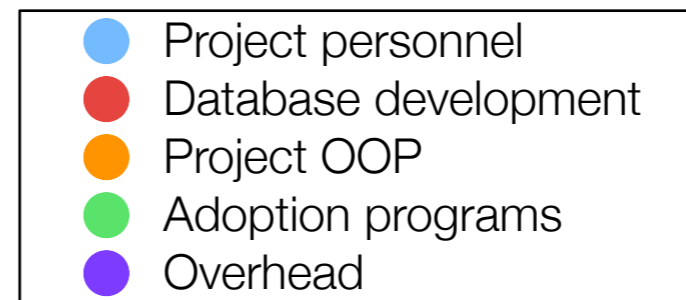


Mapping key to developing
broadband projects

Sometimes deliberate, but best
projects are serendipitous



Core grant-funded budget
\$150K per year



	Year 1	Year 2	Year 3	Total
CASF Consortia Grant	\$150,000	\$150,000	\$150,000	\$450,000
CASF summit travel supplement	\$10,000	\$10,000	\$10,000	\$30,000
CCBC member in-kind contributions	\$57,250	\$76,750	\$76,750	\$210,750
Total	\$217,250	\$236,750	\$236,750	\$690,750

- Carrier, CCBC/community liaison as developed
 - To the extent desired
 - Disclosure/coordination not required
 - However, confidential only to extent allowed by law
- Mapping support
 - Under and unserved area overview
 - On file existing service information for project area
 - Project area demographics by CBG, zip code
 - On file information regarding existing infrastructure
 - Shape files and source information

Provide specific, neutral
support for CASF applications

Available to any applicant from
three country region

- Partner agreements, if any
- Application preparation and filing
- Supporting information, including...
 - Basis for claiming an area is under/unserved
 - Business, marketing, financing, sustainability plans and projections
 - Financial, corporate, organizational, asset information
 - Applicant's existing infrastructure
 - Project budget, plan, engineering, technology







Responsibility on applicant,
also filing, other elements

Project only provides specific
support

Back up slides



000's

Economic development analyst	
GIS analyst	
Infrastructure specialist	
Network specialist	
Database developer	
Executive committee/expert groups	

Responsibilities & budget

Contracted & contributed personnel

	Year 1				Year 2				Year 3			
	Q1	Q2	Q3	Q4	Q1	Q2	Q3	Q4	Q1	Q2	Q3	Q4
Conduit inventory	Yellow	Yellow	Yellow									
Wireless site inventory			Yellow	Yellow								
Existing right of way inventory			Yellow	Yellow								
Pole route survey				Yellow	Yellow							
Fiber route & node survey	Orange											
Conduit validation		Orange	Orange									
Wireless facilities inventory				Orange	Orange							
Service provider briefings			Orange		Orange							
Map layer collection & review	Green	Green										
Map layer development			Green	Green	Green	Green						
Database architecture				Pink	Pink							
Database development						Pink	Pink					
Information access policy development	Purple	Purple										
Expert group review		Purple		Purple		Purple		Purple		Purple		

Broadband asset database

Project 1

	Year 1				Year 2				Year 3			
	Q1	Q2	Q3	Q4	Q1	Q2	Q3	Q4	Q1	Q2	Q3	Q4
General plans review	█											
Development ordinances/policies survey	█											
Trench, conduit & wireless ordinances/policies survey		█										
Benchmark research and analysis			█									
Model policy drafting			█	█								
Model policy peer review					█							
Policy draft presentations & briefings						█	█					
Service provider briefings							█		█		█	
Policy map layer development							█					
Expert group review		█		█		█		█		█		

Model policy development

Project 2

	Year 1				Year 2				Year 3			
	Q1	Q2	Q3	Q4	Q1	Q2	Q3	Q4	Q1	Q2	Q3	Q4
Facilities (IT/Public Works/etc.) workshop			Yellow			Yellow			Yellow			
Facilities-focused access & interface scoping							Yellow					
Economic development workshop			Blue			Blue			Blue		Blue	
Economic development access & interface scoping							Blue					
Access & interface peer review								Blue				
Data set & map layer peer review								Blue				
Platform beta									Blue	Blue	Blue	
Platform release												Blue
Demographic & economic data collection								Green				
Broadband coverage data collection								Green				
Map layer revision & maintenance									Green	Green	Green	Green
Access & interface design								Pink				
Platform development									Pink	Pink	Pink	
Platform finalization												Pink
CASF partner development	Purple	Purple	Purple	Purple	Purple	Purple	Purple	Purple				
Platform marketing									Purple	Purple	Purple	Purple
Expert group review		Purple		Purple		Purple		Purple		Purple		

Deployment support platform

Project 3