




**Round 8 CPUC Broadband Data
Santa Cruz County
Legend**

SERVICE - Composite

-  Served
-  Underserved
-  Unserved

Prepared by Watsonville GIS Center 02/18/2014 (ISD0904).

This Document is a graphic representation only of best available sources.
The City of Watsonville assumes no responsibility for any errors.