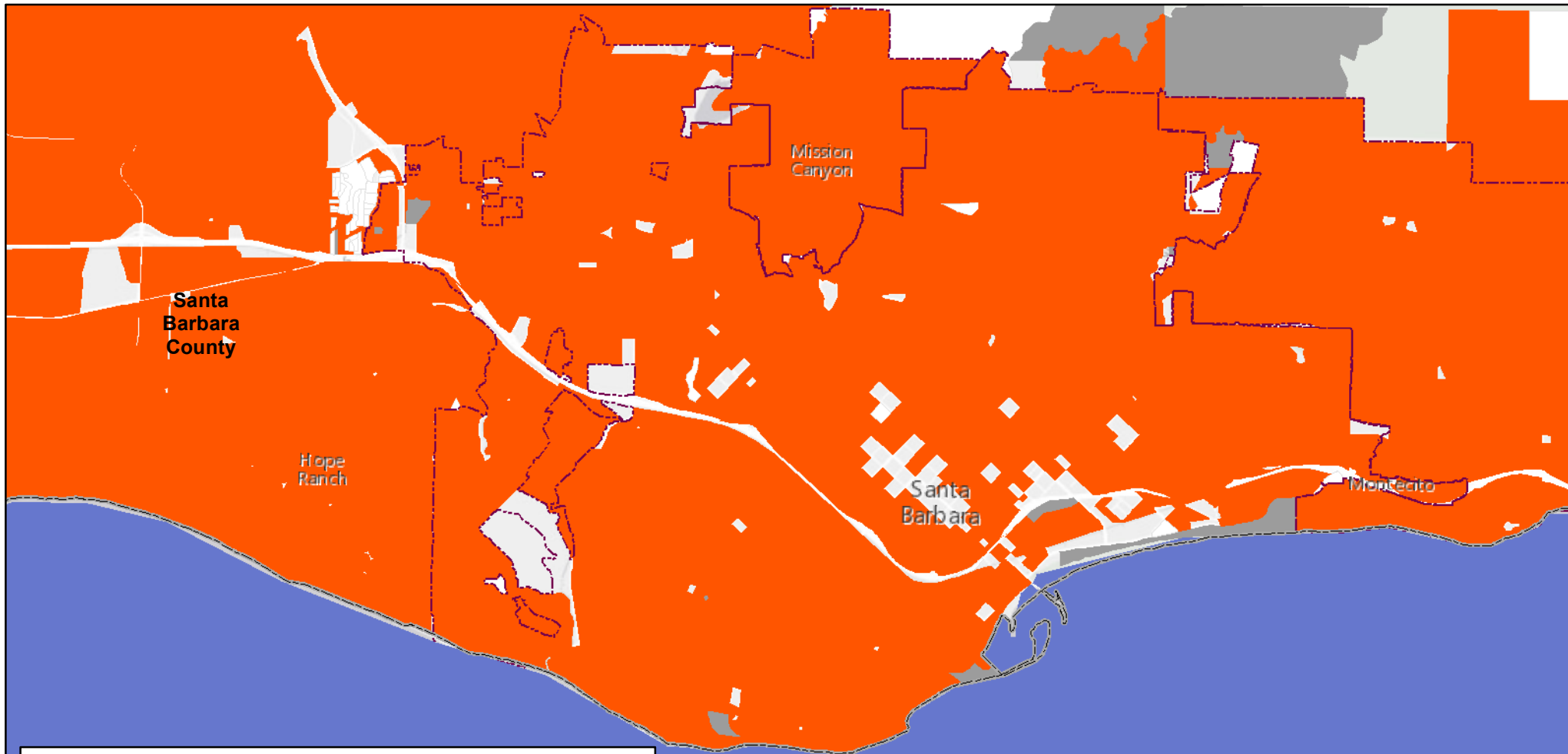


# CPUC Round 11 Wireline Service Grades











## Santa Barbara

### Legend

#### CPUC Round 11 Data

#### Wireline Service Grade for Populated Census Blocks

-  A - 2+ Providers with Service Tiers of at Least 8/6
-  B - 2+ Providers with Service Tiers of at Least 7/6
-  C - 1+ Provider with Service Tiers of at Least 7/6 & 1+ Provider with Service Tiers of at Least 6/4
-  D - 1+ Provider with Service Tiers of at Least 6/4
-  F - No Provider with Service Tiers of at Least 6/4
-  F - NO SERVICE
-  Census Places 2010
-  County Boundary

1 inch = 5,000 feet

Prepared by Watsonville GIS Center 6/28/2016 (ISD0904 - BCPC).

This Document is a graphic representation only of best available sources.  
The City of Watsonville assumes no responsibility for any errors.

