












CETF RURAL BROADBAND

Housing Unit Density of Un/Underserved Census Blocks

Legend

- | | |
|--|---|
| Census Blocks 2010 |  >3-8 HU / SqMi |
| Housing Unit Density |  >8-15 HU / SqMi |
|  No HU / Unpopulated |  >15-50 HU / SqMi |
|  HU > 0 / Unpopulated |  >50-100 HU / SqMi |
|  No HU / Population > 0 |  >100 HU / SqMi |
|  <3 HU / SqMi |  CETF Project County |
| |  County Boundary |

1 inch = 350,000 feet

Data regarding broadband service availability is courtesy of the California Interactive Broadband Map, produced by the California Public Utilities Commission and CSU Chico.

Prepared by Watsonville GIS Center 9/29/2014 (CETF 2014).

This Document is a graphic representation only of best available sources. The City of Watsonville assumes no responsibility for any errors.



Pacific Ocean

